

gwinnettcountry



2005 SPLOST Citizens Review Committee

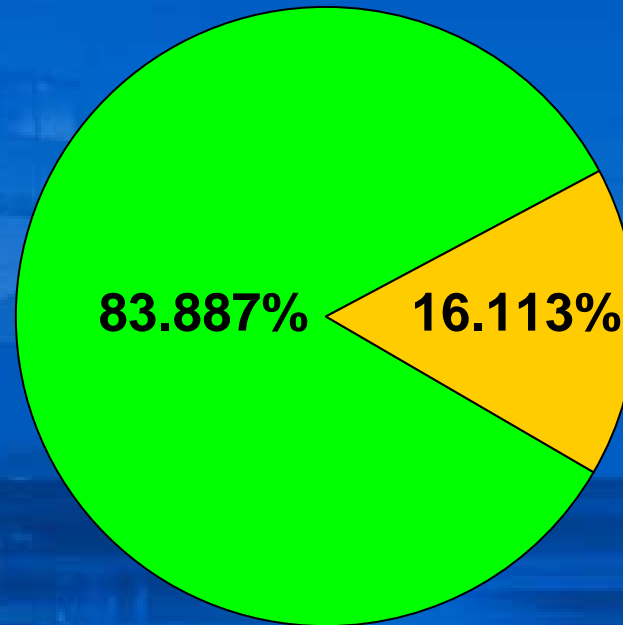
**April 21, 2006
Update Meeting**

SPLOST Collections

- The new SPLOST program went into effect in April 2005.
- Gwinnett County has received collections from the state through January 2006.
- Total Collections have been: \$120,110,445.

Funds Distribution

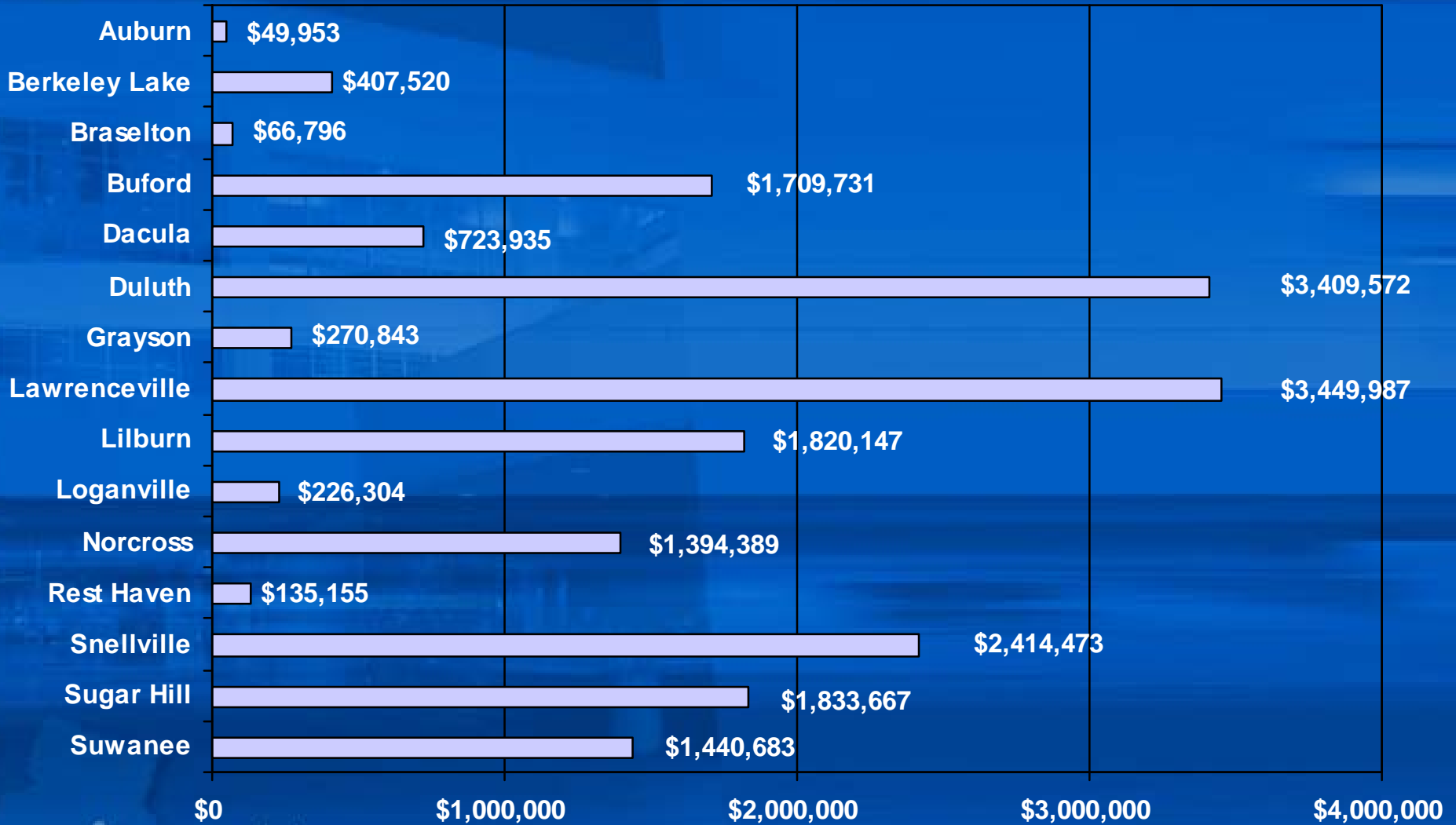
Gwinnett County
\$100,757,289



Cities
\$19,353,156

■ Gwinnett County ■ Cities

Distribution by City

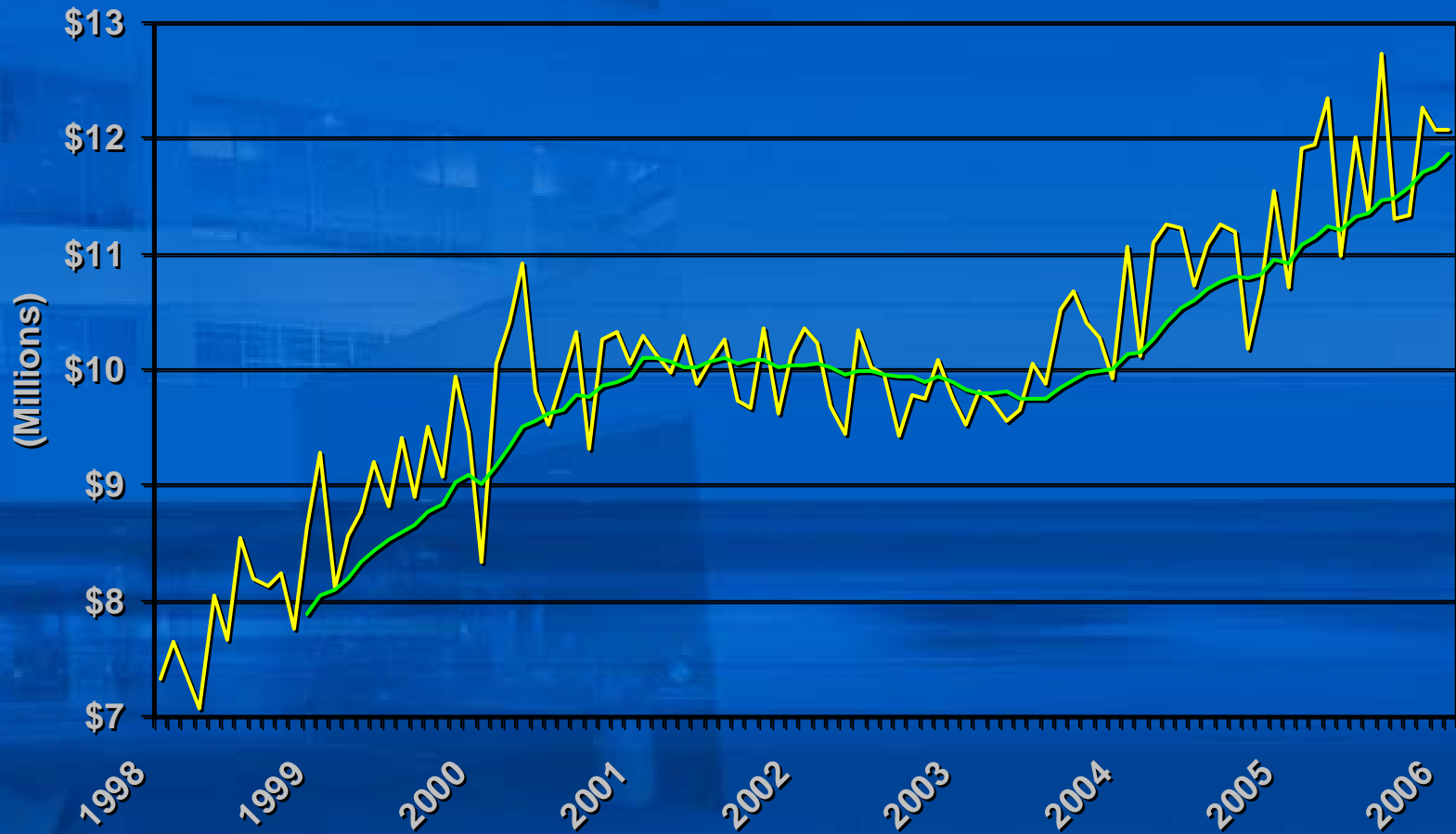


Gwinnett County

SPLOST Collection Trends

Gwinnett SPLOST

(1998 to Current; Seasonally Adjusted)



Gwinnett County

Gwinnett County 2005 SPLOST Project Update

Grayson Library



Construction of the new Library in Grayson began in September following the passage of the 2005 SPLOST program. Major construction is projected to be complete by November, 2006, and open for operations by January 2007.

Expanded Ambulance Service



Gwinnett County has placed orders for four new state-of-the-art ambulance units which will expand existing service to the community or replace older units in the field. The new ambulances are scheduled to enter service beginning 3rd quarter 2006.

Cities

City 2005 SPLOST Project Update

City of Buford

The City of Buford has initiated the planning and design of the Sawnee Avenue widening project.

City of Duluth



Public Safety Building



City of Duluth



Davenport Road Improvements

City of Loganville

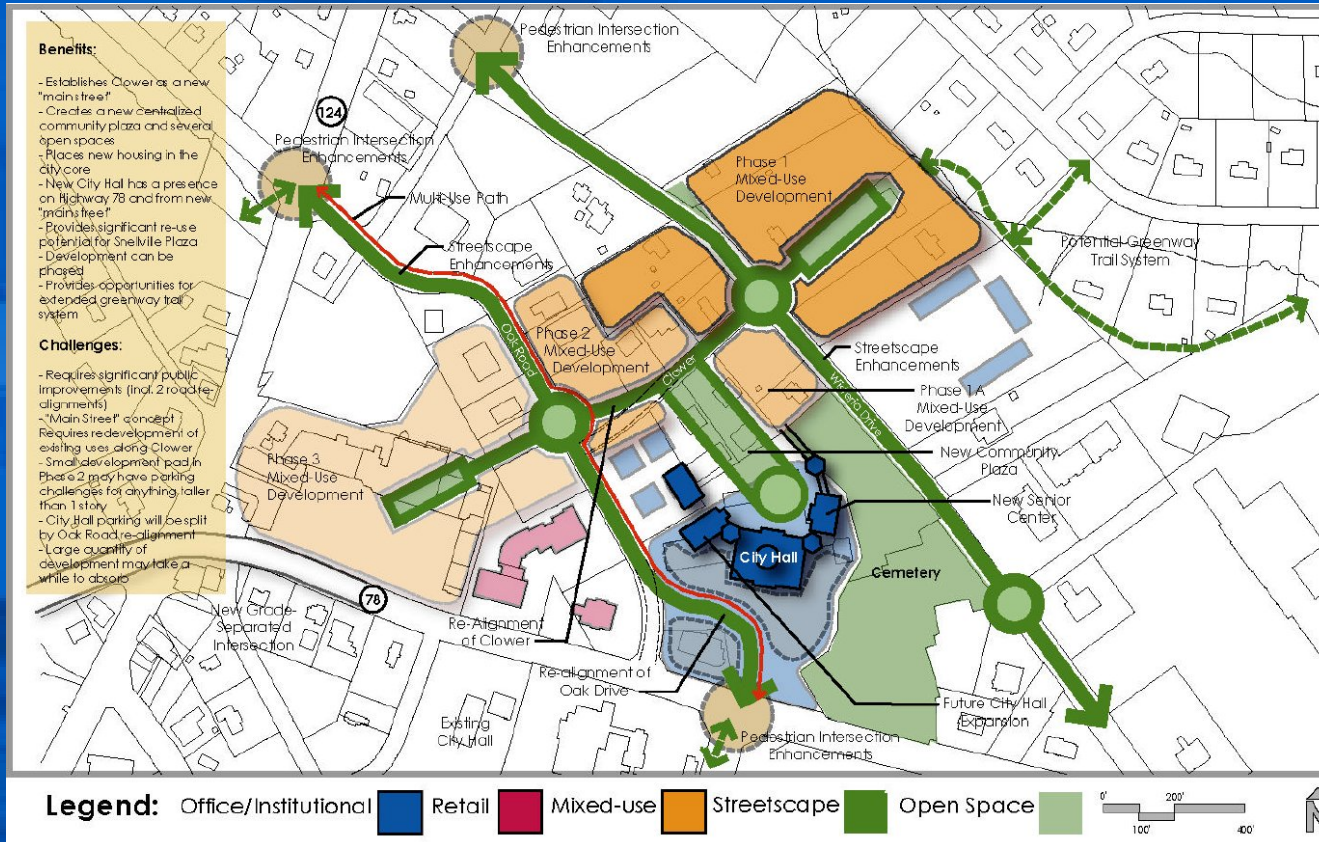
The city of Loganville has identified property for a new fire station and playground facility. Engineers have completed initial drawings for site preparation and structure location.

City of Snellville



North Road Proposed Improvements

City of Snellville



Snellville Town Center


City of Suwanee



Suwanee Town Center Park Improvements

Lilburn SPLOST Community Improvement Plans

- *\$2.6 Million Camp Creek Greenway Trail – Groundbreaking on the horizon*



Lilburn's Town Center Future



SPLOST Investment 2006 Town Center Streetscape Plan



1. Round-a-bout used as a traffic calming device. Gateway feature to welcome people into Downtown Lilburn.
2. Gateway focal point: possible sculpture, art, signage, etc.
3. Street trees to be planted where needed. Every attempt will be made to preserve existing trees along streets to preserve the current canopy and identity of Downtown Lilburn.
4. Landscape buffer along First Avenue to maintain residential atmosphere.
5. Future residential development. (Medium density, 2 stories.)

6. Future mixed use development. (High density, 2-4 stories).
7. Downtown Main Street streetscape: circular planters with seat walls, parallel parking along Main Street.
8. Downtown Plaza: Possible fountain creating visual vertical element as well as white noise, seat walls with attractive landscaping.
9. Possible location for interactive fountain. Focal point connecting municipal, residential, and mixed use developments to park.
10. Future parking deck.
11. Greenway focal point: Informational kiosk, benches, trash receptacles, etc.

